

STATE OF NEW MEXICO
COUNTY OF HIDALGO
SIXTH JUDICIAL DISTRICT COURT

STATE OF NEW MEXICO <i>ex rel.</i>)	CV 2005-0054
NEW MEXICO STATE ENGINEER,)	Hon. J. C. Robinson
)	
Plaintiff,)	ANIMAS UNDERGROUND WATER
)	BASIN ADJUDICATION
v.)	
)	Subfile No. AUB-006-0004
ROSETTE, INC., <i>et al.</i> ,)	
)	Claimant(s):
Respondents.)	J O Bar Ranch, Llc
)	

SUBFILE FINAL JUDGMENT: LICENSED WATER RIGHTS

THIS MATTER COMES BEFORE the Court upon the stipulation, set forth below, between the State of New Mexico (the "State") and the water rights claimant(s) named in the case caption above (collectively, the "Claimant"). The Court, based on the stipulation between the State and the Claimant and its examination of the Court's file, FINDS AND CONCLUDES THAT:

1. The Court has personal jurisdiction over the State and the Claimant and has *in rem* jurisdiction over all water rights in the Animas Underground Water Basin (the "Basin"). Notice of this Court's *in rem* jurisdiction was served on all water rights claimants in the Basin in accordance with Rule 1-071.2(C) NMRA and the Case Management Order Mandating Basin-Wide Issue Proceeding and Expedited *Inter Se* Proceedings and Prescribing Procedure for Giving Notice of All Such Proceedings, filed August 9, 2012 (the "Case Management Order").

2. The State and the Claimant have agreed that (a) the State issued the License(s) referenced below (License(s)) granting the licensee the right to appropriate water from the Basin and (b) as of the date of this Judgment, the License(s) are valid and the water rights evidenced by the License(s) have not been abandoned and are not subject to forfeiture.
3. Notice of the parties' request that the Court enter this Judgment and an opportunity to object to that request have been provided to water rights claimants in the Basin pursuant to this Court's Monthly Adjudication Report. Notice of the purpose and availability of the Monthly Adjudication Report was provided to all water rights claimants in the Basin pursuant to Rule 1-071.2(C) and the Case Management Order.
4. Any objections to the State's and Claimant's request that the Court enter this Judgment have been resolved in court proceedings pursuant to the Procedural Order Governing Expedited *Inter Se* Adjudication of State Law Water Rights.

IT IS THEREFORE ORDERED, ADJUDGED AND DECREED THAT:

1. The water rights of the Claimant are as follows:
 - A. UNDERGROUND WATER (License no. A-58 & A-58-A-S)
Office of the State Engineer File No(s). A-00058-AAE
 - (1) Priority: A-00058-A: May 27, 1948
A-00058-AS: May 27, 1948
 - (2) Source of Water: Animas Underground Water Basin
 - (3) Purpose of Use: Irrigation And Domestic

(4) Point(s) of Diversion:

Well No.:A-00058-A

Location: X=2,410,066 Y= 431,063 Map: AUB-06

Well No.:A-00058-AS

Location: X=2,410,102 Y= 432,345 Map: AUB-06

(5) Location and Amount of Irrigated Acreage:

Township 24S, Range 20W, Section 25, N.M.P.M.

Pt. SE¼ 30.00

Total: 30.00 acres

Water right is appurtenant to 30.00 acres as shown on the attached Hydrographic Survey Map for Subfile No. AUB-006-0004.

(6) Amount of Water, Not to Exceed:

Farm Delivery Requirement: 3.0 acre-feet per acre per year at the wellhead

Consumptive Irrigation Requirement: 2.1 acre-feet per acre per year

2. The conditions imposed by the Office of the State Engineer when granting the License(s) are confirmed by the Court and incorporated into this Judgment.
3. The Claimant has no right to divert and use the public waters of the Basin except in strict accordance with the water rights described herein. This restriction in no way affects any additional water rights the Claimant may have, as adjudicated in other subfiles in this proceeding.

4. If ownership of all or any part of the water rights described herein is transferred for any reason whatsoever, including by operation of law, the successor in interest shall file a notice of change of ownership with the Office of the State Engineer as required by NMSA 1978, Section 72-1-2.1 (1996). No successor in interest to the Claimant may participate in any aspect of this adjudication unless it first files a motion for substitution of parties in accordance with Rule 1-025 NMRA and attaches to the motion proof that it has filed the required change of ownership form with the Office of the State Engineer.
5. This Judgment adjudicates the water rights described herein as between both the State and the Claimant and the Claimant and all other claimants in the Basin. This Judgment binds the State, the Claimant and all other water rights claimants in the Basin regardless of whether all water rights claimants were served and joined as defendants, participated in or received actual notice of this subfile proceeding, or filed *inter se* objections to this Subfile Final Judgment.
6. The Claimant and all successors, representatives, heirs and assigns of the Claimant are enjoined from any diversion or use of the public waters of the Basin except in strict accordance with the water rights set forth in this Judgment.
7. Pursuant to Rule 1-054(B) NMRA, the Court determines there is no just reason for delay of the entry of a final judgment as to the water rights adjudicated hereby. The Court enters this Judgment as a final judgment as to all issues related to the nature, extent, elements and validity of the water rights adjudicated hereby. This Judgment may be modified or amended only to the extent permitted by Rule 1-060 NMRA.

IT IS SO ORDERED.

J. C. Robinson
District Judge

Approved by Special Master

Date

AGREED:

Plaintiff State of New Mexico

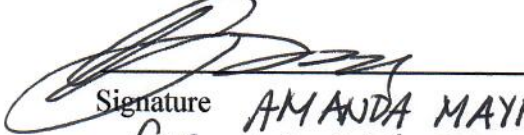
Susan C Kery

Susan C. Kery
Utton & Kery, P. A.
317 Commercial NE
Albuquerque, New Mexico 87102
(505) 379-4203
Attorney for the State of New Mexico

11/30/2018
Date

AGREED:

J O BAR RANCH, LLC


Signature AMANDA MAYFIELD
for J O BAR RANCH LLC

Box 9031
PLAYAS, NM 88009

Mailing address

(575) 534 7707

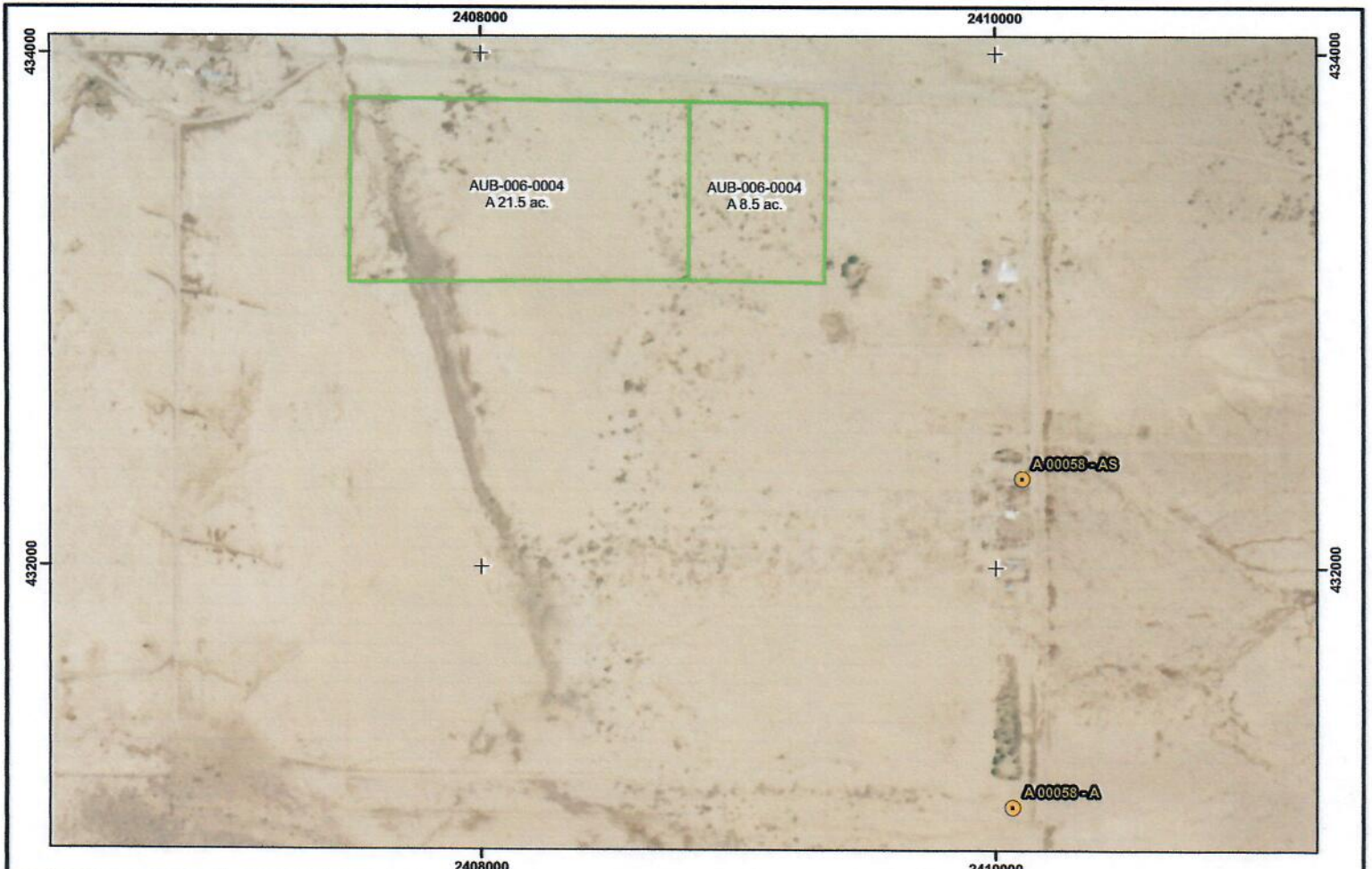
Phone number




movecattle1@hughes.net

E-mail address

11/24/2018

Date



<p>Legend</p> <p> Point of Diversion</p> <p> Water Right</p>	<p>New Mexico State Plane West NAD 83 2016 Aerial Imagery 1:6,000 1 inch equals 500 feet</p> <p>0 250 500 1,000 Feet</p>	<p>State of New Mexico Office of the State Engineer Tom Blaine, P.E., State Engineer</p> <p>Animas Underground Water Basin Hydrographic Survey Steins Section</p>		<p>Subfile Number AUB-006-0004</p> <p>November 14, 2018</p>
---	--	---	---	--